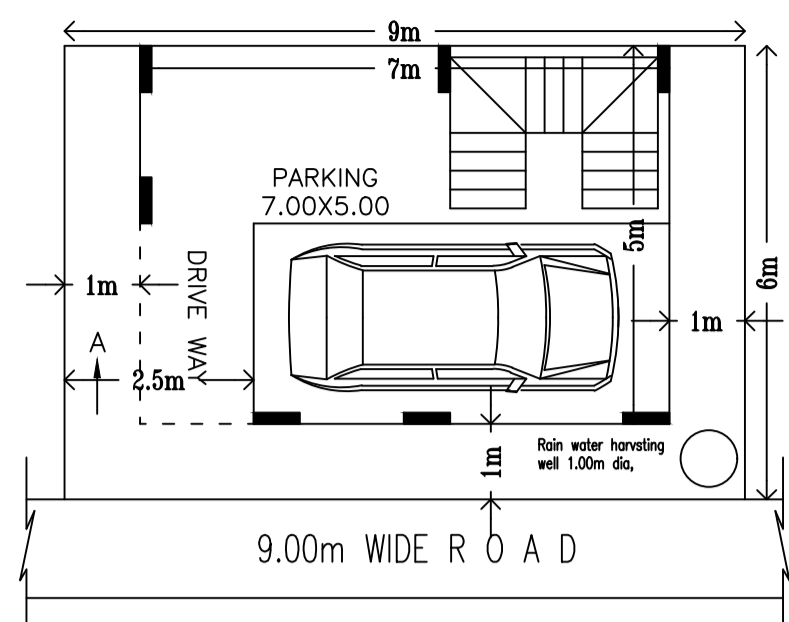
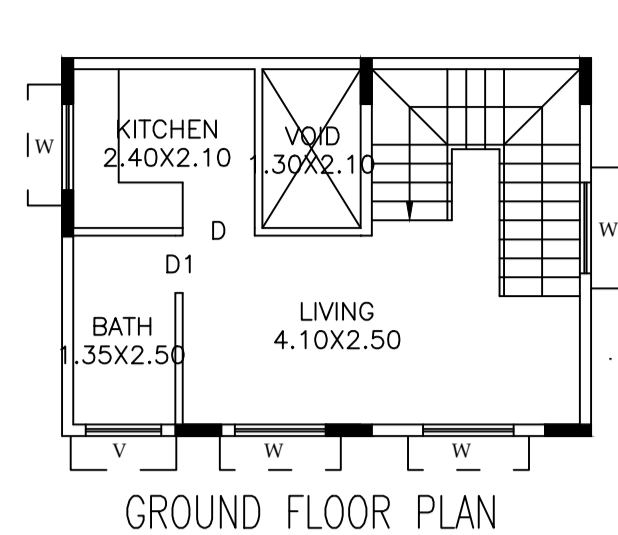




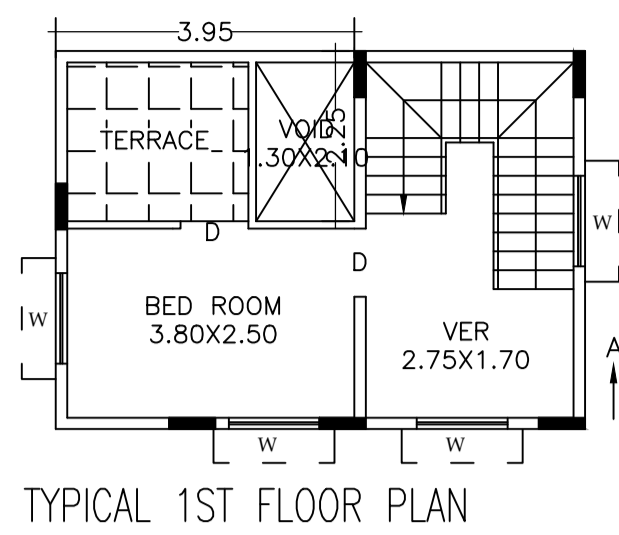
SCALE : 1:100



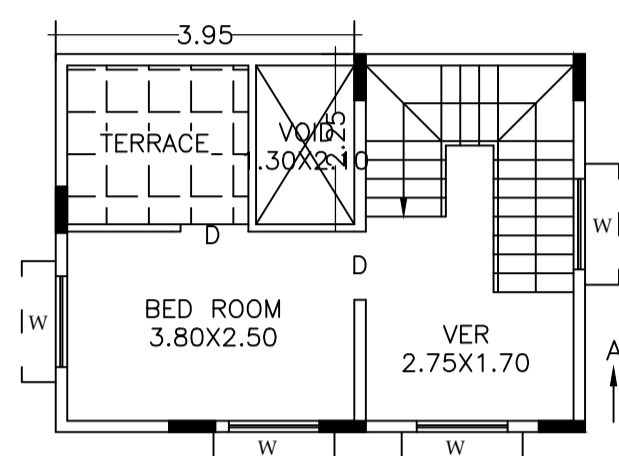
STILT FLOOR PLAN



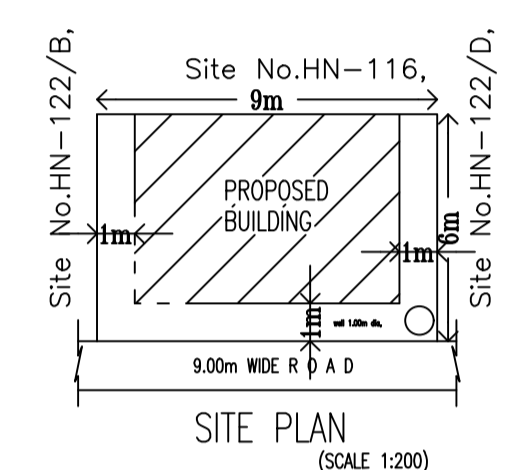
GROUND FLOOR PLAN



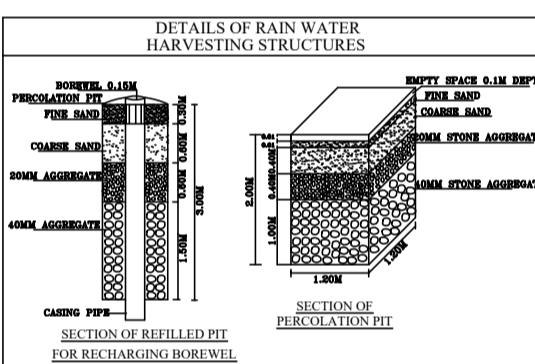
TYPICAL 1ST FLOOR PLAN



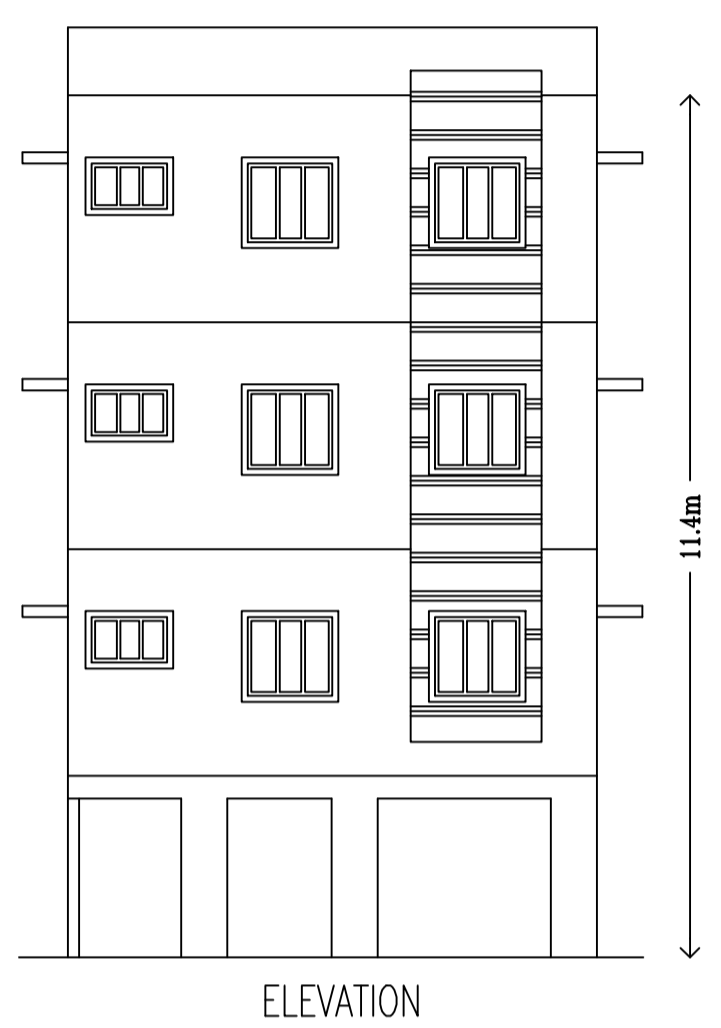
TYPICAL 2nd FLOOR PLAN



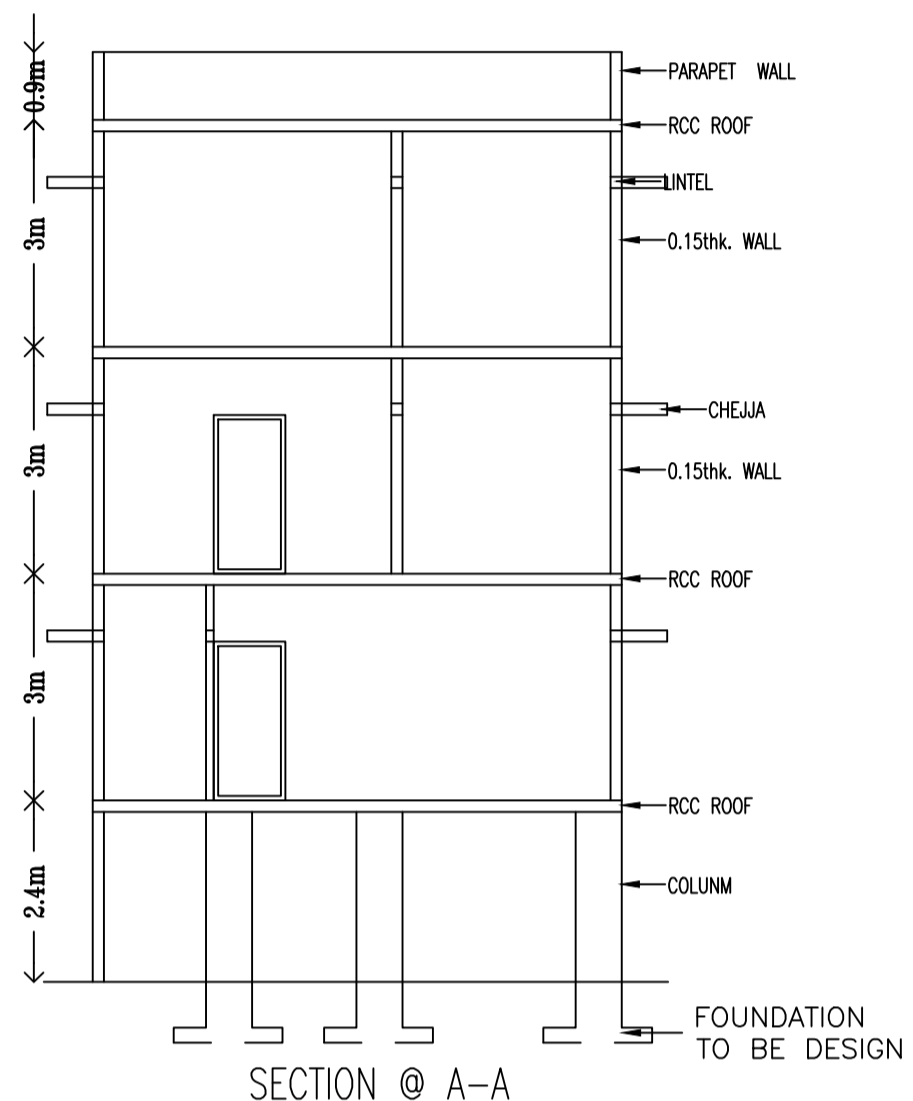
SITE PLAN (SCALE 1:200)



DETAILS OF RAIN WATER HARVESTING STRUCTURES



ELEVATION



SECTION @ A-A

Approval Condition :

This Plan Sanction is issued subject to the following conditions :


- Sanction is accorded for the Residential Building at HN-122/C, NO.HN-122/C,Arkavathi Layout 20th Block (Hennur Village Sy No.20), Bangalore.
- Sanction is accorded for Residential use only. The use of the building shall not be deviated to any other use.
- 29.90 area reserved for car parking shall not be converted for any other purpose.
- Development charges towards increasing the capacity of water supply, sanitary and power main has to be paid to BWSSB and BESCOM if any.
- Necessary ducts for running telephone cables, cubicles at ground level for postal services & space for dumping garbage within the premises shall be provided.
- The applicant shall INSURE all workmen involved in the construction work against any accident / untoward incidents arising during the time of construction.
- The applicant shall not stock any building materials / debris on footpath or on roads or on drains. The debris shall be removed and transported to near by dumping yard.
- The applicant shall maintain during construction such barricading as considered necessary to prevent dust, debris & other materials endangering the safety of people / structures etc. in & around the site.
- The applicant shall plant at least two trees in the premises.
- The permission shall be obtained from forest department for cutting trees before the commencement of the work.
- License and approved plans shall be posted in a conspicuous place of the licensed premises. The building license and the copies of sanctioned plans with specifications shall be mounted on a frame and displayed and they shall be made available during inspections.
- If any owner / builder contravenes the provisions of Building Bye-laws and rules in force, the Architect / Engineer / Supervisor will be informed by the Authority in the first instance, warned in the second instance and cancel the registration if the same is repeated for the third time.
- Technical personnel, applicant or owner as the case may be shall strictly adhere to the duties and responsibilities specified in Schedule - IV (Bye-law No. 3.6) under sub section (V-8 (e) to (k)).
- The building shall be constructed under the supervision of a registered structural engineer.
- On completion of foundation or footings before erection of walls on the foundation and in the case of columnar structure before erecting the columns "COMMENCEMENT CERTIFICATE" shall be obtained.
- Drinking water supplied by BWSSB should not be used for the construction activity of the building.
- The applicant shall ensure that the Rain Water Harvesting Structures are provided & maintained in good repair for storage of water for non potable purposes or recharge of ground water at all times having a minimum total capacity mentioned in the Bye-law 3(2)(a).
- If any owner / builder contravenes the provisions of Building Bye-laws and rules in force, the authority will inform the same to the concerned registered Architect / Engineers / Supervisor in the first instance, warn in the second instance and cancel the registration of the professional if the same is repeated for the third time.
- The Builder / Contractor / Professional responsible for supervision of work shall not shall not materially and structurally deviate the construction from the sanctioned plan, without previous approval of the authority. They shall explain to the owner s about the risk involved in contravention of the provisions of the Act, Rules, Bye-laws, Zoning Regulations, Standing Orders and Policy Orders of the BBMP.
- In case of any false information, misrepresentation of facts, or pending court cases, the plan sanction is deemed cancelled.

Note :

- Accommodation shall be provided for setting up of schools for imparting education to the children of construction workers in the labour camps / construction sites.
- List of children of workers shall be furnished by the builder / contractor to the Labour Department which is mandatory.
- Employment of child labour in the construction activities strictly prohibited.
- Obtaining NOC from the Labour Department before commencing the construction work is a must.
- BBMP will not be responsible for any dispute that may arise in respect of property in question.
- In case if the documents submitted in respect of property in question is found to be false or fabricated, the plan sanctioned stands cancelled automatically and legal action will be initiated.

COLOR INDEX

- PLOT BOUNDARY
- ABUTTING ROAD
- PROPOSED WORK (COVERAGE AREA)
- EXISTING (To be retained)
- EXISTING (To be demolished)



AREA STATEMENT (BBMP)		VERSION NO. : 1.0.11
PROJECT DETAIL:		VERSION DATE: 01/11/2018
Authority: BBMP	Plot Use: Residential	
Inward No: BBMP/Ad.Com./EST/1461/19-20	Plot SubUse: Plotted Resi development	
Application Type: Suvama Parvangi	Land Use Zone: Residential (Main)	
Proposal Type: Building Permission	Plot/Sub Plot No.: HN-122/C	
Nature of Sanction: New	City Survey No.: HN-122/C	
Location: Ring-III	Khata No. (As per Khata Extract): HN-122/C	
Building Line Specified as per Z.R: NA	Locality / Street of the property: NO.HN-122/C,Arkavathi Layout 20th Block (Hennur Village Sy No.20)	
Zone: East		
Ward: Ward-024		
Planning District: 309-Tanisandra		
AREA DETAILS:		SQ.MT.
AREA OF PLOT (Minimum)	(A)	54.00
NET AREA OF PLOT	(A-Deductions)	54.00
COVERAGE CHECK		
Permissible Coverage area (75.00 %)		40.50
Proposed Coverage Area (64.17 %)		34.65
Achieved Net coverage area (64.17 %)		34.65
Balance coverage area left (10.83 %)		5.85
FAR CHECK		
Permissible F.A.R. as per zoning regulation 2015 (1.75)		94.50
Additional F.A.R within Ring I and II (for amalgamated plot -)		0.00
Allowable TDR Area (60% of Perm.FAR)		0.00
Permissible FAR for Plot within Impact Zone (-)		0.00
Total Perm. FAR area (1.75)		94.50
Residential FAR (94.45%)		80.84
Proposed FAR Area		85.59
Achieved Net FAR Area (1.59)		85.59
Balance FAR Area (0.17)		8.91
BUILT UP AREA CHECK		
Proposed BuiltUp Area		121.22
Achieved BuiltUp Area		121.22

Approval Date : 02/07/2020 12:26:55 PM

Payment Details

Sr No.	Challan Number	Receipt Number	Amount (INR)	Payment Mode	Transaction Number	Payment Date	Remark
1	BBMP/37482/CH/19-20	BBMP/37482/CH/19-20	545	Online	9750697653	01/28/2020 12:11:03 PM	-
	No.		Head		Amount (INR)	Remark	
	1		Scrutiny Fee		545	-	

Block :SYED (AAMER)

Floor Name	Total Built Up Area (Sq.mt.)	Deductions (Area in Sq.mt.)		Proposed FAR Area (Sq.mt.)	Total FAR Area (Sq.mt.)	Tnmt (No.)
		Void	Parking			
Second Floor	25.96	1.50	0.00	24.46	24.46	00
First Floor	25.96	1.50	0.00	24.46	24.46	00
Ground Floor	34.65	2.73	0.00	31.92	31.92	01
Stilt Floor	34.65	0.00	29.90	0.00	4.75	00
Total:	121.22	5.73	29.90	80.84	85.59	01
Total Number of Same Blocks	1					
Total:	121.22	5.73	29.90	80.84	85.59	01

Block USE/SUBUSE Details

Block Name	Block Use	Block SubUse	Block Structure	Block Land Use Category
SYED (AAMER)	Residential	Plotted Resi development	Bldg upto 11.5 mt. Ht.	R

Required Parking(Table 7a)

Block Name	Type	SubUse	Area (Sq.mt.)	Units		Car	
				Reqd.	Prop.	Reqd./Unit	Reqd.
SYED (AAMER)	Residential	Plotted Resi development	50 - 225	1	-	1	1
Total :			-	-	-	1	1

Parking Check (Table 7b)

Vehicle Type	Reqd.		Achieved	
	No.	Area (Sq.mt.)	No.	Area (Sq.mt.)
Car	1	13.75	1	13.75
Total Car	1	13.75	1	13.75
TwoWheeler	-	13.75	0	0.00
Other Parking	-	-	-	16.15
Total		27.50		29.90

FAR & Tenement Details

Block	No. of Same Bldg	Total Built Up Area (Sq.mt.)	Deductions (Area in Sq.mt.)		Proposed FAR Area (Sq.mt.)	Total FAR Area (Sq.mt.)	Tnmt (No.)
			Void	Parking			
SYED (AAMER)	1	121.22	5.73	29.90	80.84	85.59	01
Grand Total:	1	121.22	5.73	29.90	80.84	85.59	1.00

SCHEDULE OF JOINERY:

BLOCK NAME	NAME	LENGTH	HEIGHT	NOS
SYED (AAMER)	D1	0.76	2.10	01
SYED (AAMER)	D	0.90	2.10	05

SCHEDULE OF JOINERY:

BLOCK NAME	NAME	LENGTH	HEIGHT	NOS
SYED (AAMER)	V	1.00	0.70	01
SYED (AAMER)	W	1.80	1.67	09

UnitBUA Table for Block :SYED (AAMER)

FLOOR	Name	UnitBUA Type	UnitBUA Area	Carpet Area	No. of Rooms	No. of Tenement
GROUND FLOOR PLAN	SPLIT 01	FLAT	80.84	51.88	3	1
TYPICAL - 1& 2 FLOOR PLAN	SPLIT 01	FLAT	0.00	0.00	1	0
Total:	-	-	80.84	51.88	5	1

The plans are approved in accordance with the acceptance for approval by the Assistant Director of town planning (EAST) on date: 02/07/2020 vide lp number: BBMP/Ad.Com./EST/1461/19-20 subject to terms and conditions laid down along with this building plan approval.

Validity of this approval is two years from the date of issue.

Name : CHANDAN KUMAR ASWATHAIAH
 Designation : Assistant Director Town Planning (ADTP)
 Organization : BRUHAT BANGALORE MAHANAGARA PALIKE
 Date : 13-Feb-2020 19:08:10

ASSISTANT DIRECTOR OF TOWN PLANNING (EAST)

BHRUHAT BENGALURU MAHANAGARA PALIKE

OWNER / GPA HOLDER'S SIGNATURE

OWNER'S ADDRESS WITH ID NUMBER & CONTACT NUMBER :
 N.Junaid Ahmed Khan, Syed Aamer, Mohammed Nahee Khan NO.HN-122/C, Arkavathi Layout 20th Block (Hennur Village Sy No.27) NO.HN-122/C, Arkavathi Layout 20th Block (Hennur Village Sy No.20)

ARCHITECT/ENGINEER /SUPERVISOR'S SIGNATURE

Harinag.S.P #66, Dharmaraja Koil Street, Shivajinagar. #66, Dharmaraja Koil Street, Shivajinagar. BCC/BL-3.6/E:3384-09-10

PROJECT TITLE :
 PLAN FOR PROPOSED RESIDENTIAL BUILDING AT NO.HN-122/C, ARKAVATHI LAYOUT, 20TH BLOCK (HENNUR VILLAGE SY NO.20) BANGALORE

DRAWING TITLE : 411007449-06-02-2020
 01-14-27\$, _\$30X20
 S-G-F

SHEET NO : 1 S